



Severe Thunderstorm Forecast

June 19, 2021
2:56 PM

Enhanced Risk of Severe Thunderstorms on Sunday

Key Messages

- **Severe storms Sunday afternoon and night**
 - ◆ Confidence is **MEDIUM** in severe weather occurring
 - ◆ Timing: storms begin 5 PM EDT and later
 - ◆ Damaging winds and large hail will be the main threat. Isolated tornadoes are possible.
- **Saturday evening: A severe storm or two**
 - ◆ Damaging winds and large hail will be the main threats
 - ◆ Confidence is **LOW** in severe weather occurring
 - ◆ Timing: through sunset

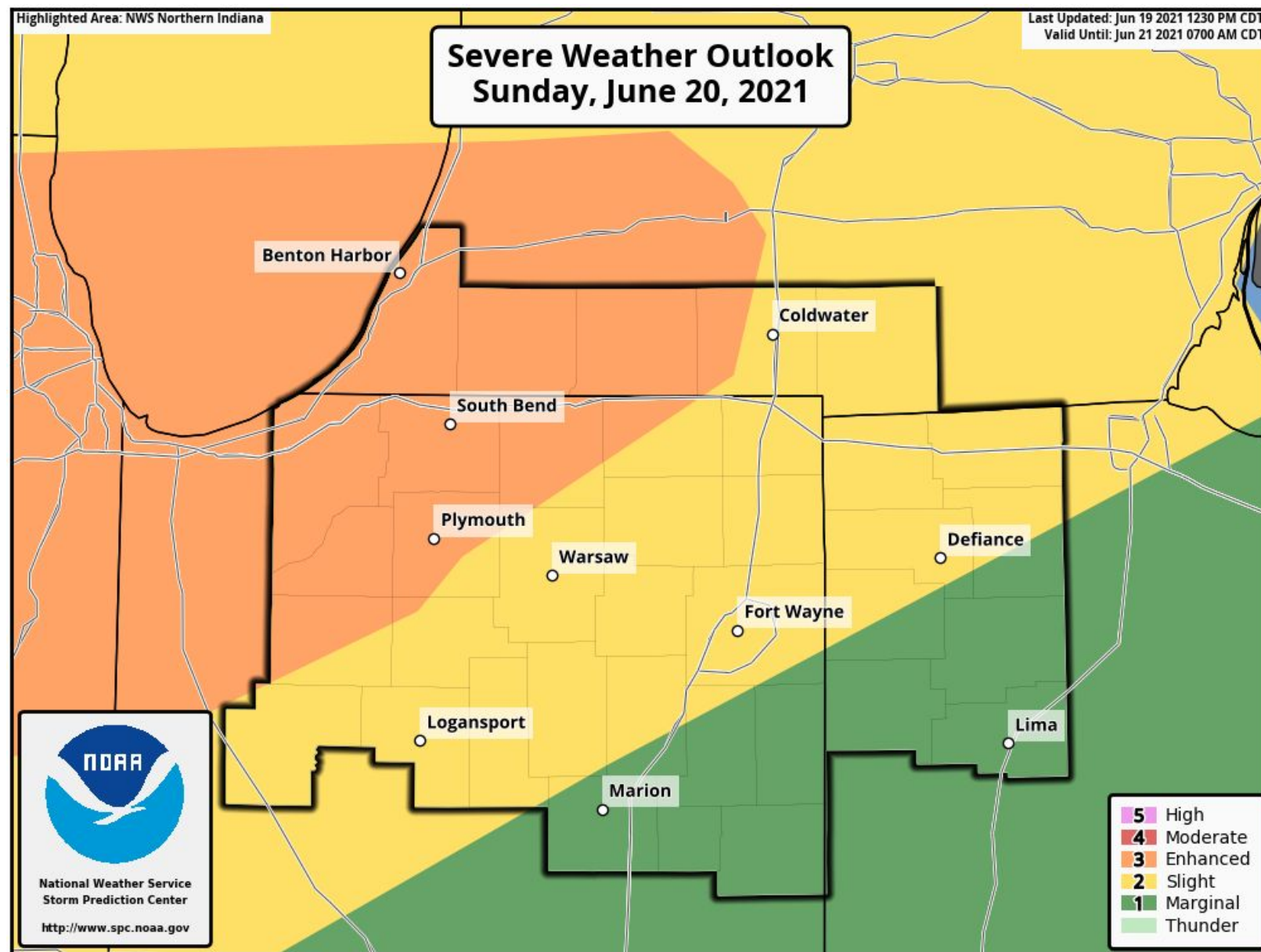


Important Updates

- Sunday: Severe weather threat has increased to “enhanced”

Next Scheduled Briefing

- Sunday morning





Sunday Chance for Severe Weather

June 19, 2021
2:56 PM

Enhanced Risk For Severe Weather

Overview

- Storms enter NW Indiana, SW Michigan, late Sunday afternoon
- Then, a cold front brings another chance after midnight into early Monday morning
- All storms can produce heavy rainfall
- Confidence is **MEDIUM** in severe weather occurring

Afternoon Heat:

- Heat indices 90-95° in spots S of US-30 / W of I-69

Potential Threats



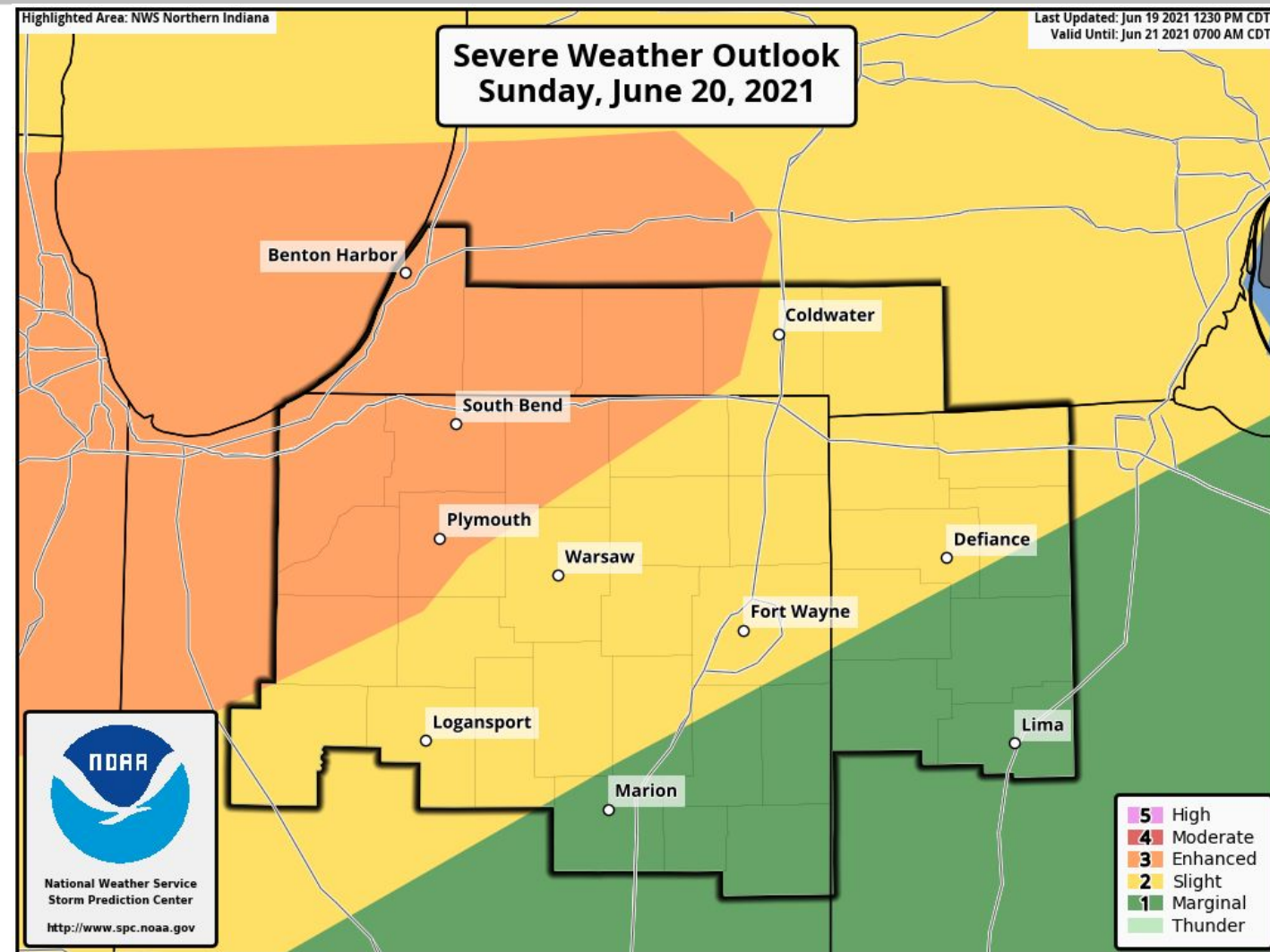
Damaging Winds



Large Hail



Tornadoes



Actions



Be weather aware and ready to act.
Have multiple ways to receive warning information!



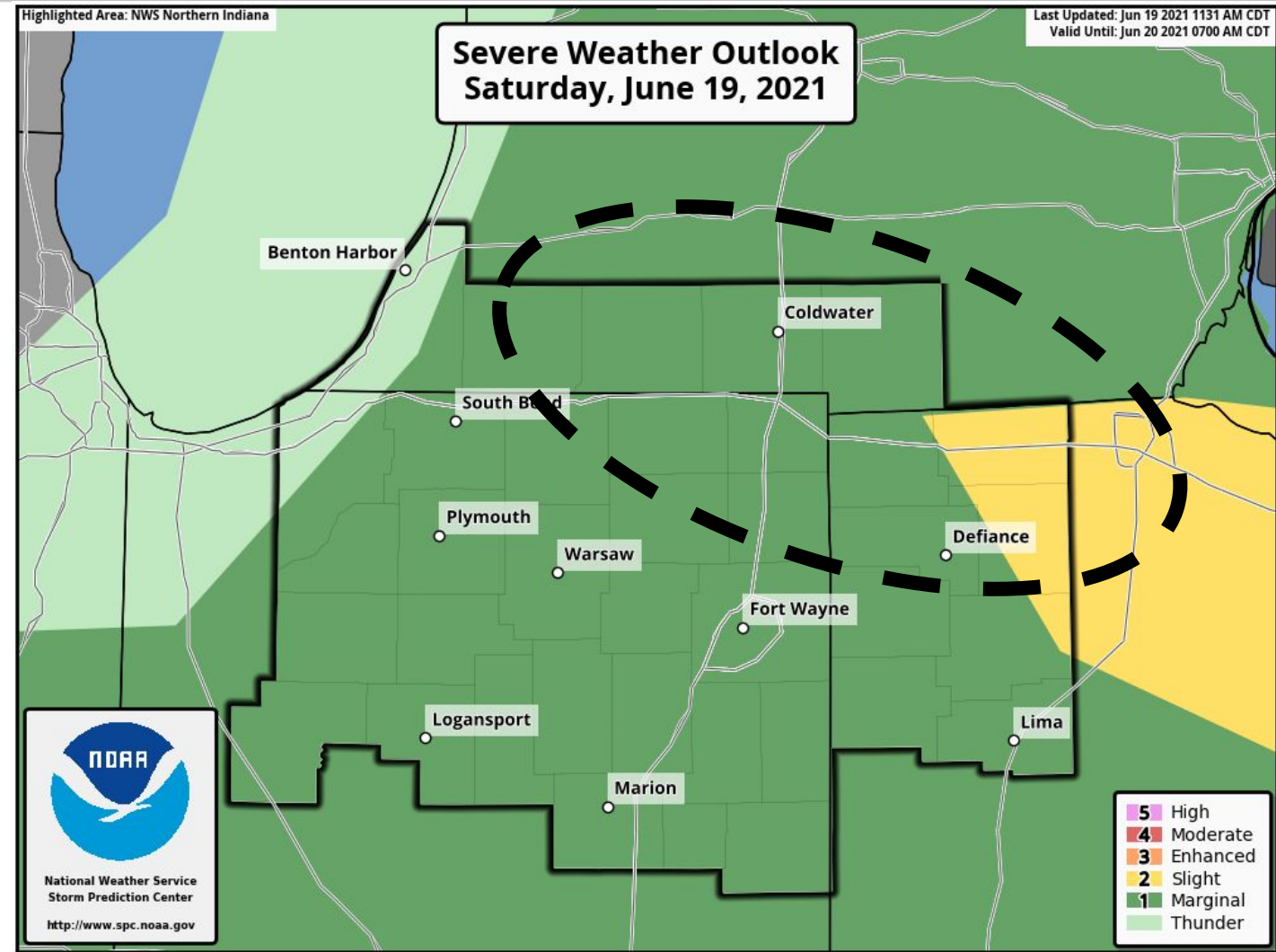
Saturday's Chance for Severe Weather

June 19, 2021
2:56 PM

Marginal to Slight Risk For Severe Weather

Overview

- Timing: The threat will diminish after sunset
- Confidence is **LOW** in severe weather occurring
- Favored location is in the dashed area



Potential Threats



Damaging Winds



Large Hail



Heavy Rain



Actions



Be weather aware and ready to act.
Have multiple ways to receive warning information!



Monitor the Forecast Closely through Sunday

Forecast Confidence in the Potential for Strong to Severe Storms Sunday is **MEDIUM**

- Monitor the forecast closely. Additional changes to the forecast are expected as we get closer to the event and are better able to gauge the storm environment.
- Have multiple methods to receive NWS warnings.
- For the latest Storm Prediction Center Outlook, visit <https://www.spc.noaa.gov/products/outlook/>
- Visit our homepage for the latest watches, warnings, and advisories: www.weather.gov/iwx

The infographic features a central grey circle with a checkmark icon and the text "Life Saving Weather Information". Surrounding this central circle are five overlapping colored segments, each representing a different method of receiving warnings: a red segment at the top for "WEA (Wireless Emergency Alerts) and Weather Apps" with a signal icon; a yellow segment on the left for "NOAA Weather Radio" with a radio icon; a blue segment on the right for "Outdoor Sirens" with a megaphone icon; a green segment at the bottom for "Internet" with a globe icon; and a blue segment on the bottom right for "Local TV and Radio" with a television icon. A yellow segment at the bottom left for "Family, Friends or Coworkers" with a speech bubble icon is partially visible. The entire infographic is set against a dark grey background with the National Weather Service logo at the top.